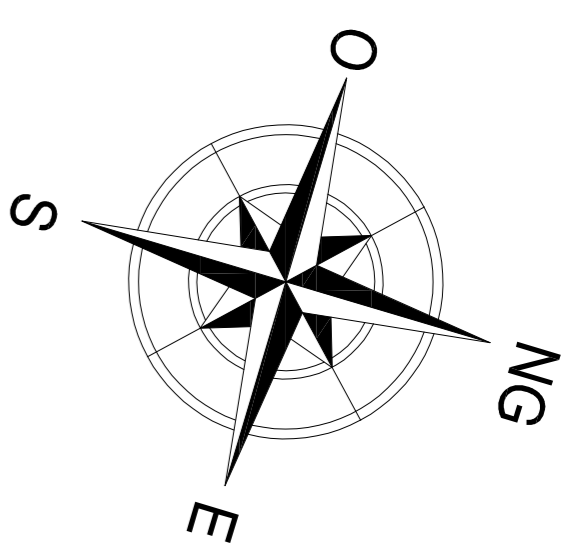
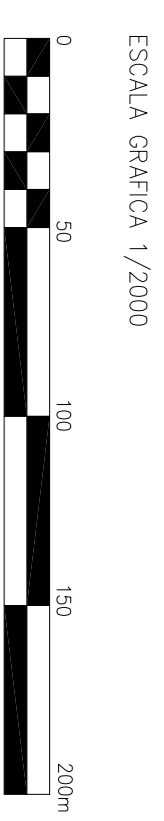
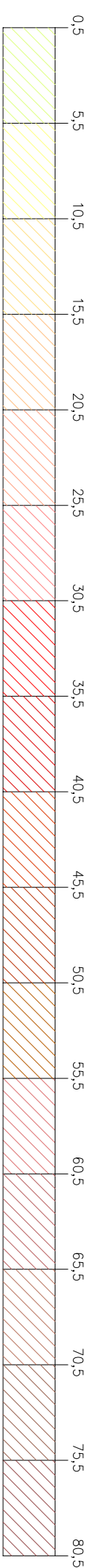


| VERTICES | E(m) | N(m) | Z(m) |
|------------|------------|------------|--------|
| 1000 | 283349,357 | 4008103,27 | 6,372 |
| 3000 | 283282,035 | 4008040,52 | 5,623 |
| 4000 | 283489,363 | 4007947,61 | 18,058 |
| 5000 | 283652,398 | 4007948,97 | 29,302 |
| 6000 | 283754,729 | 4008084,3 | 41,092 |
| 7000 | 283819,087 | 4008062,3 | 45,781 |
| 8000 | 283926,955 | 4007944,13 | 57,087 |
| 9000 | 284021,869 | 4007850,2 | 66,407 |
| 16002 | 284236,012 | 4008052,23 | 43,802 |
| 16005 | 284150,744 | 4007965,04 | 61,976 |
| 16004 | 284191,564 | 4008007,73 | 64,573 |
| 16006 | 284110,244 | 4007902,11 | 56,752 |
| 16007 | 284049,437 | 4007764,05 | 62,911 |
| 16009 | 284046,864 | 4007805,48 | 65,944 |
| 1000016 | 284469,554 | 4007997,53 | 55,251 |
| 150007 | 283669,693 | 4008399,91 | 16,392 |
| 150008 | 283641,398 | 4008410,11 | 16,127 |
| 150009 | 283727,467 | 4008380,28 | 18,338 |
| HITO_1111 | 283720,373 | 4008191,16 | 26,947 |
| PLACA_3333 | 283276,397 | 4008040,28 | 5,590 |
| 18000 | 284536,852 | 4008131,03 | 39,662 |
| 30001 | 283311,352 | 4008003,41 | 5,735 |



| LEYENDA | |
|---------|----------------------|
| | VIA FERROCARRIL |
| | CASTILLO |
| | CUBETOS Y EDIFICIOS |
| | CARRETERAS Y CAMINOS |
| | BASES TOPOGRAFICAS |
| | ARQUELAS |
| | OBRAS DE DRENAJE |
| | VALLADO |
| | HINCA FERROCARRIL |
| | EMBONQUE TUNEL FCCO |

DELIMITACION DEL AMBITO



DOCUMENTO PARA APROBACION

MODIFICACION PUNTUAL DEL PLAN ESPECIAL Y DE SEGURIDAD INDUSTRIAL EN EL AREA DE LA BAHIA DEL TM DE SAN ROQUE. SOBRE EL AREA DEL COMPLEJO PETROQUIMICO DEL GRUPO CEPSA

Promotor **CEPSA**

Plano **INF-031_2** Escala **1 / 2.000**

Arquitectos **J. MANUEL IZQUIERDO TOSCANO**

PEDRO LECHUGA GARCIA

NOVIEMBRE 2018

